






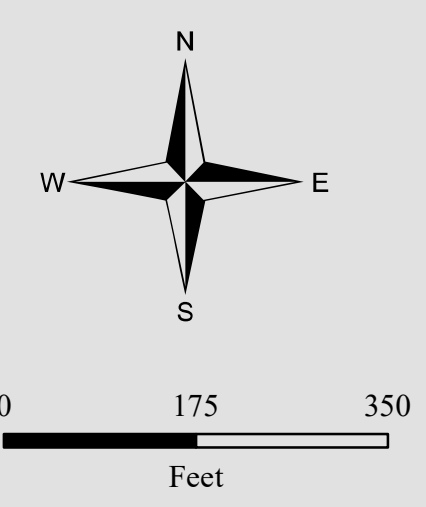




-  Census Tract 071805
-  Vacant Tax Parcel: Improved Value = 0
-  Underutilized Category 1 Tax Parcel: Improved Value is > 0 and <= 25% of Land Value
-  Underutilized Category 2 Tax Parcel: Improved Value is > 25% and <= 50% of Land Value
-  Tax Parcel
-  Zoning Boundary
-  Lakewood City Limit



# City of Lakewood Census Tract 071805

Some Tax Parcels have been removed from the above Vacant and Underutilized Categories based on specified criteria. See GIS for details.  
 This product was prepared with care by City of Lakewood GIS. City of Lakewood expressly disclaims any liability for any inaccuracies which may yet be present. This is not a survey. Datasets were collected at different accuracy levels by various sources. Data on this map may be shown at scales larger than its original compilation. Call 253-589-2489 for further information.  
 Map Date: May 29, 2024 I:\Projects\EconDev\Maps\CT\_071805.mxd